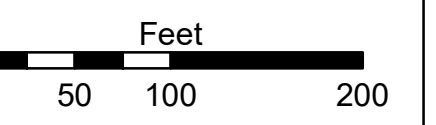
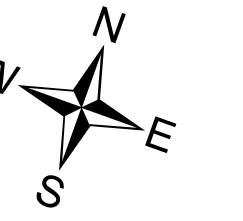


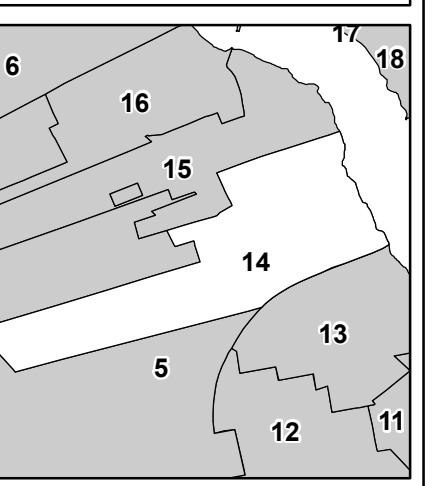
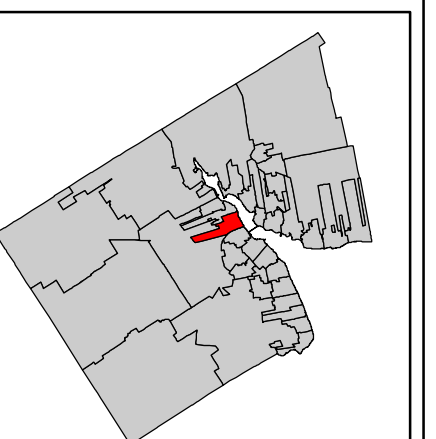
CITY OF BELFAST  
WALDO COUNTY  
MAINE



**LEGEND**

- Parcel
- Road
- Water
- Dam
- Condos
- Streams
- Cemetery
- Easement/ROW
- Parcel Hook
- Road
- Sublot Line
- Utility

For Assessment Purposes. Not to be used for conveyances.



**Map 14**

Printed: 10/2/2019  
Effective Date: 4/1/2019



SEE MAP 5

SEE MAP 5

SHEET 5

SHEET 15

SHEET 15

SHEET 13

US

ROUTE

1

BYPASS

FIELD

STREET

PASSAGASSAWAYKEG RIVER

P/O 8-84

TRACK C/L IS 49.5' (3R) FROM BOUNDARY

MERRIAM (PRIVATE) DRIVE

WALDO AVENUE

VINE STREET

HIGH STREET

HASSELL DRIVE

STOVER LANE

ROUTE 137

SEE MAP 5

SEE MAP 5

SHEET 5

SHEET 15

SHEET 15

SHEET 13

US

ROUTE

1

BYPASS

FIELD

STREET

PASSAGASSAWAYKEG RIVER

P/O 8-84

TRACK C/L IS 49.5' (3R) FROM BOUNDARY

MERRIAM (PRIVATE) DRIVE

WALDO AVENUE

VINE STREET

HIGH STREET

HASSELL DRIVE

STOVER LANE

ROUTE 137