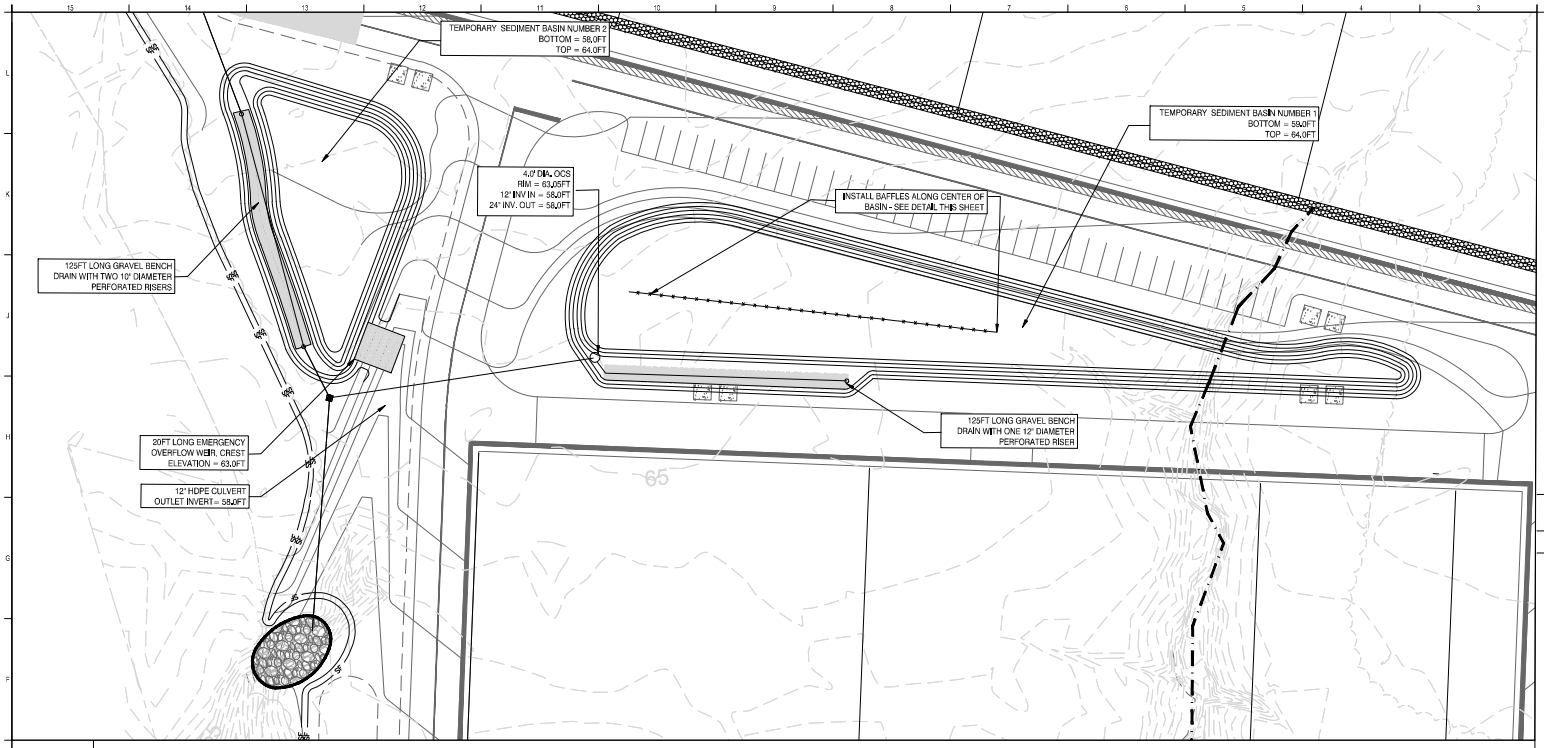

E15 SEDIMENT BASIN 1 AND SEDIMENT BASIN 2 PLAN VIEW

1"=30'

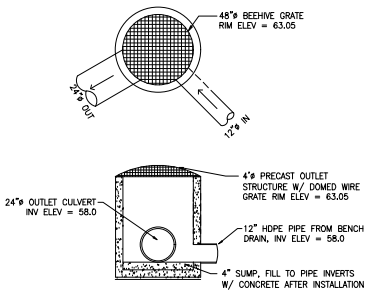

G2 SEDIMENT BASIN OUTLET CONTROL STRUCTURE

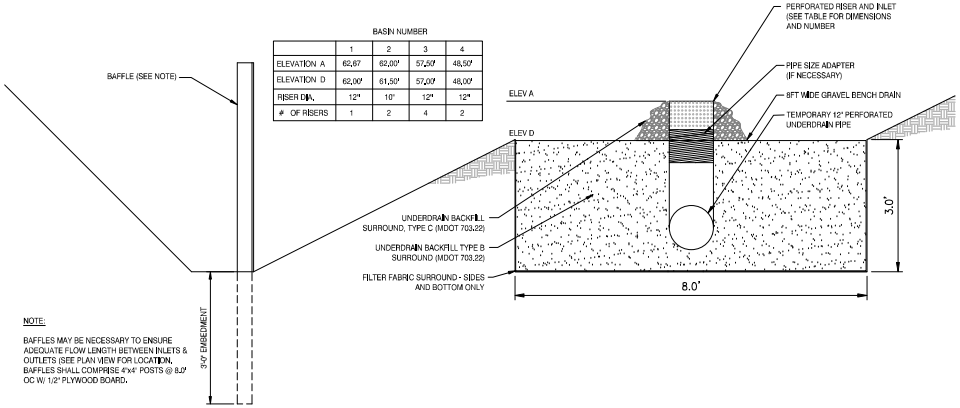

	BASIN NUMBER			
	1	2	3	4
ELEVATION A	62.67	62.00'	57.50'	48.50'
ELEVATION D	62.00'	61.50'	57.00'	48.00'
RISER DIA.	12"	10"	12"	12"
# OF RISERS	1	2	4	2

NOTE:

BAFFLES MAY BE NECESSARY TO ENSURE ADEQUATE FLOW LENGTH BETWEEN INLETS & OUTLETS (SEE PLAN VIEW FOR LOCATION. BAFFLES SHALL COMPRISE 4"x4" POSTS @ 8.0' OC W/ 1/2" PLYWOOD BOARD.

A15 SEDIMENT BASIN GRAVEL BENCH DRAIN OUTLET

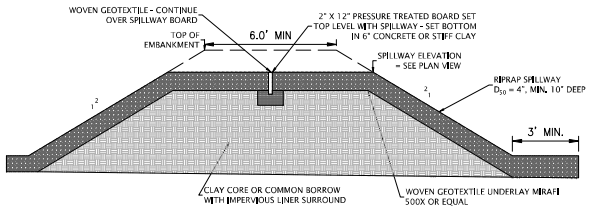

A7 SEDIMENT BASIN EMERGENCY OVERFLOW WEIR

REV	DESCRIPTION	DATE
0	ISSUED FOR PERMIT	5-14-19

ISSUED FOR PERMIT
5-14-19

CURRENT ISSUE STATUS:

TRUE NORTH

STATE OF MAINE
ANDREW D. JOHNSTON
NO. 9994
LICENSED
PROFESSIONAL ENGINEER

TRUE NORTH:

SMRT Architects and Engineers
144 Free Street
Portland, Maine 04104
1.877.700.7678
www.smrtinc.com
ARCHITECTURE | ENGINEERING | PLANNING | INTERIORS | ENERGY
SMRT
RANSOM Consulting Engineers and Scientists
Ransom Consulting Engineers and Scientists
400 Commercial Street, Suite 400
Portland, Maine 04101

NORDIC AQUAFARMS
285 NORTHPORT AVENUE

BELFAST, MAINE

EROSION & SEDIMENT CONTROL DETAILS

SHEET TITLE:

0 1/2" 1" 2" 3"

SCALE: AS SHOWN

PROJECT MANAGER:	ADB	PROJECT NO:	18076
A/E OF RECORD:			
JOB CAPTAIN:	SP	CE503	
DRAWN BY:	WSM		
SMRT FILE:	CE501-18076	SHEET No.	

© COPYRIGHT 2019 SMRT

NOT FOR CONSTRUCTION

24x36