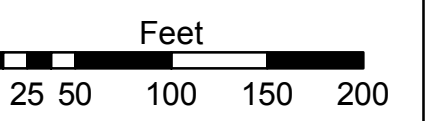

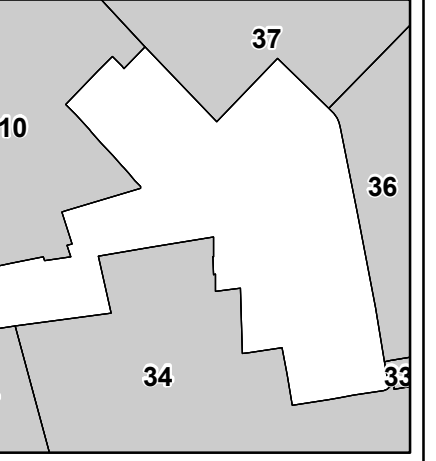
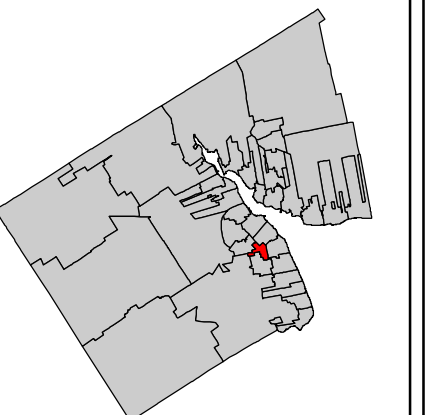


CITY OF BELFAST  
WALDO COUNTY  
MAINE



**LEGEND**

- Parcel
- Road
- Water
- Dam
- Condos
- Streams
- Cemetery
- Easement/ROW
- Parcel Hook
- Road
- Sublot Line
- Utility



For Assessment Purposes. Not to be used for conveyances.



**Map 35**

Printed: 6/11/2010  
Effective Date: 4/1/2010



SHEET 10

SHEET 10

SHEET 37

SHEET 36

SHEET 4

SHEET 34

SHEET 36

SHEET 33

SHEET 34

ANTRIM

WEXFORD