




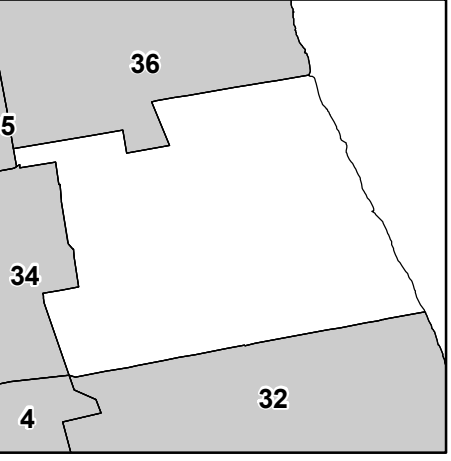
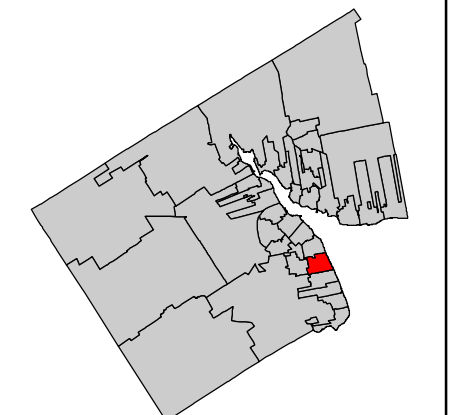
CITY OF BELFAST
WALDO COUNTY
MAINE



Feet
0 25 50 100 150 200

LEGEND

- Parcel
- Road
- Water
- Dam
- Condos
- Streams
- Cemetery
- Easement/ROW
- Parcel Hook
- Road
- Sublot Line
- Utility



For Assessment Purposes. Not to be used for conveyances.



Map 33

Printed: 6/11/2010
Effective Date: 4/1/2010



SHEET 36

SHEET 36

SHEET 35

SHEET 34

SHEET 34

SHEET 32

SHEET 32